









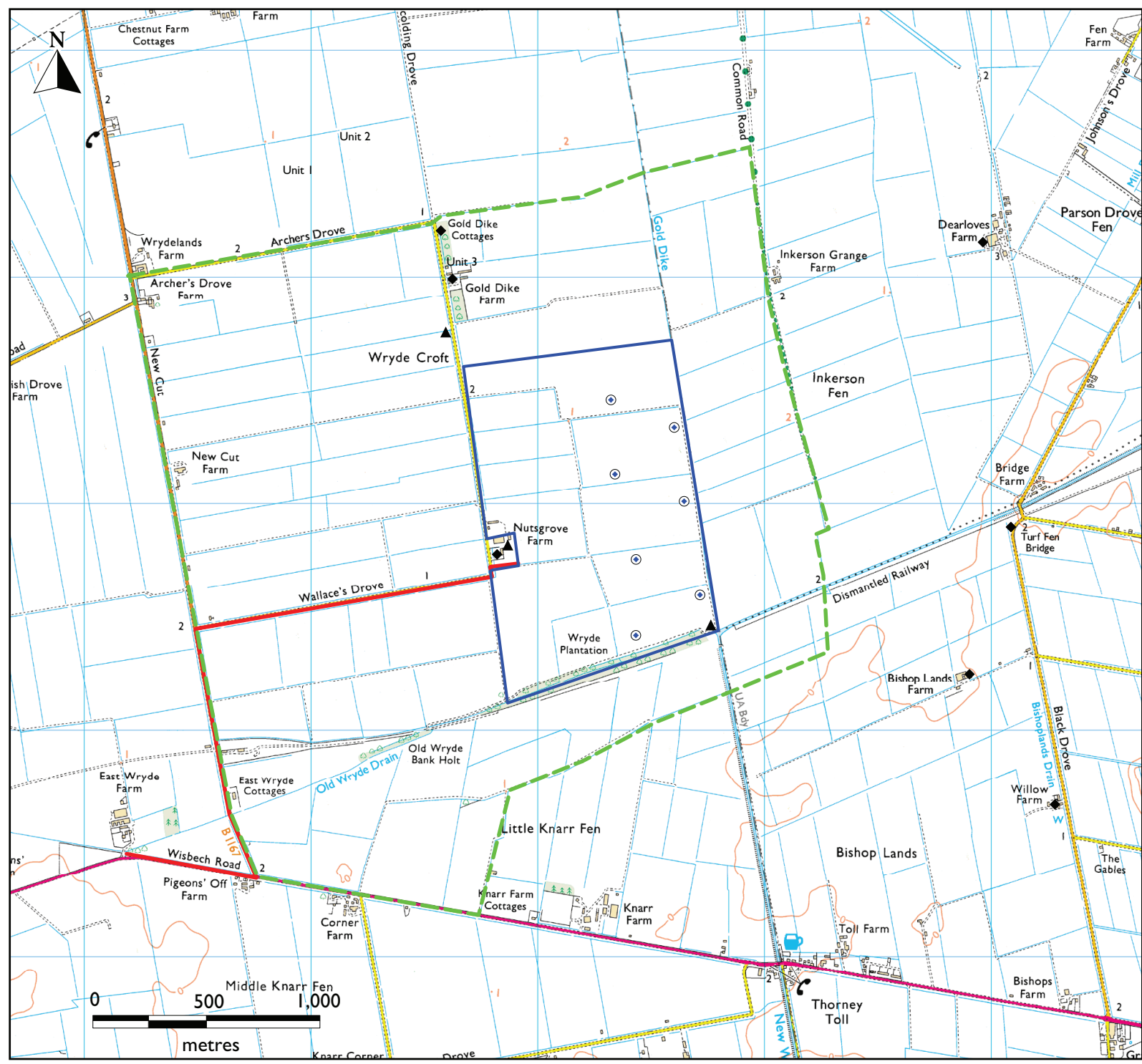
Figure 2

# Nutsgrove Windcluster

## Local Context

### Legend

-  Proposed Turbine Locations
-  Noise Monitoring Locations
-  Noise Prediction Locations
-  Construction Route
-  Application Boundary
-  Ecological Study Area



Reproduced from the 2005 Ordnance Survey Explorer map with the permission of The Controller of Her Majesty's Stationery Office (c) Crown copyright emapsite.com Ltd 0100031673